



**Photograph 1** For use in Question 1**Photograph 2** For use in Questions 2 and 3**Photograph 3** For use in Question 2

## GEOLOGY – AS component 1

### Geological Enquiries

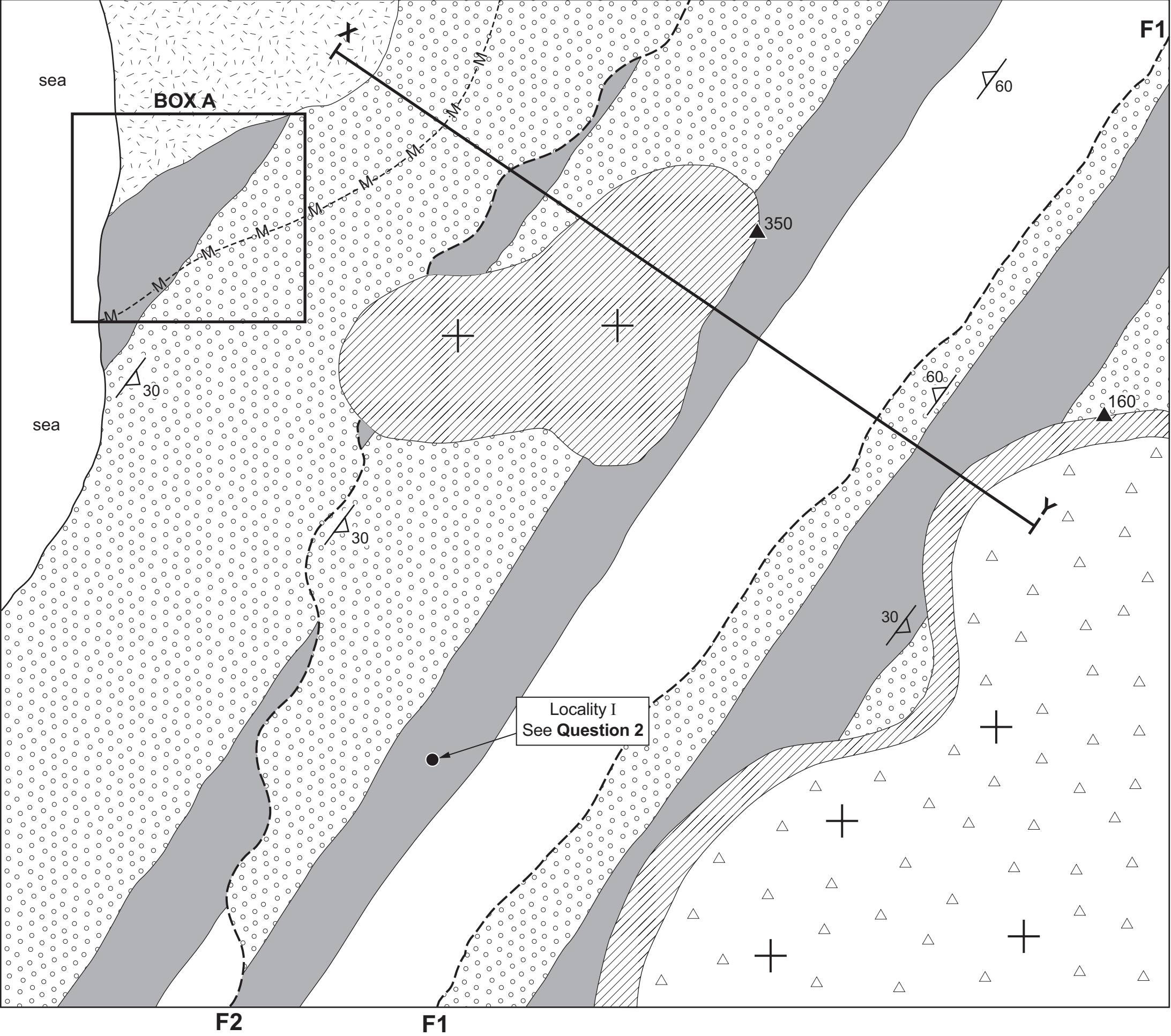
MONDAY, 13 MAY 2019 – MORNING

# RESOURCE SHEET

### Acknowledgements:

**Photograph 1.** <http://lemain.unblog.fr/2008/10/30/questions-et-informations-apportees-par-le-terrain/>  
**Photograph 3.** <https://www.pinterest.co.uk/yumifk/geological-formations/>

MAP 1



The rock units are not in order of age.  
Their ornament is not necessarily representative  
of rock type.

- Rock Unit A
- Rock Unit B (Specimen B, Specimen K, Photograph 2, Photograph 3,
- Rock Unit C (Specimen C)
- Rock Unit D (Photograph 1)
- Rock Unit E
- Rock Unit F
- Limit of metamorphic aureole
- Fault
- Dip of bed
- Horizontal bed
- Spot height (in metres)
- Locality numbers